



Trip to:
231 Woodland Beach Rd
Lake Mills, WI 53551-1855
8.90 miles / 13 minutes

Notes

A Cambridge, WI



1. Start out going **west** on **W Main St / US-12** toward **Mill**. [Map](#)

0.5 Mi

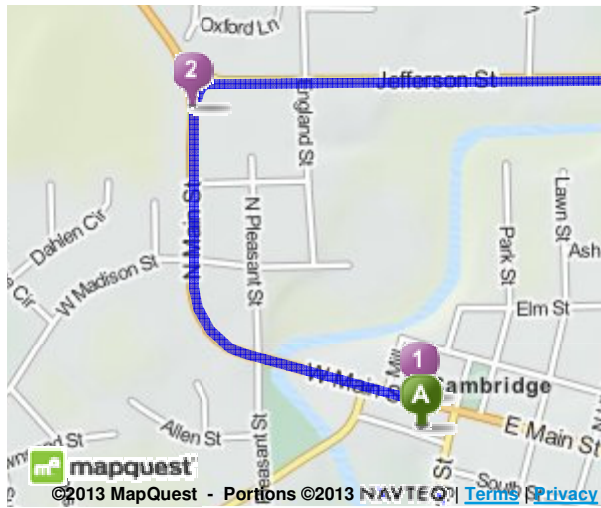
0.5 Mi Total



2. Turn **right** onto **Jefferson St / US-18**. Continue to follow **US-18**. [Hide Map](#)

3.0 Mi

3.5 Mi Total



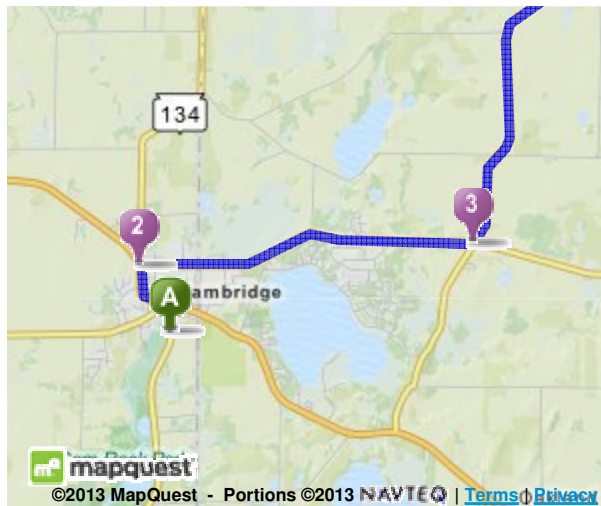
*US-18 is just past Pine Crest Dr
Subway is on the corner*



3. Turn **left** onto **CR-A**. [Hide Map](#)

4.9 Mi

8.4 Mi Total



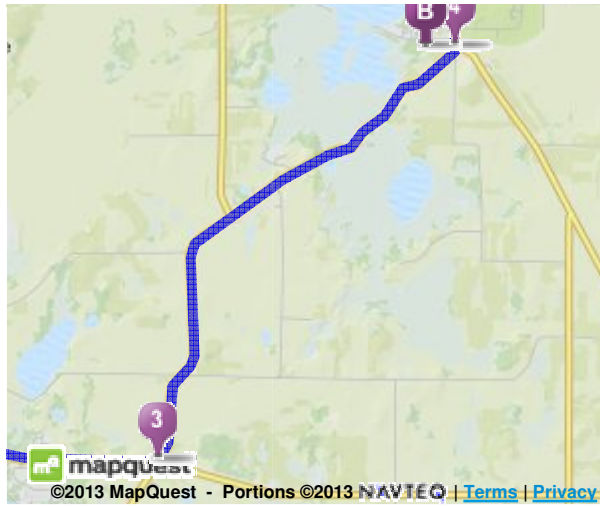
*CR-A is 0.7 miles past Wolff Rd
If you reach Krecklow Rd you've gone about 2.1 miles too far*



4. **CR-A** becomes **S Main St / WI-89**. [Hide Map](#)

0.2 Mi

8.7 Mi Total



5. Turn **left** onto **Woodland Beach Rd**. [Hide Map](#)

0.2 Mi

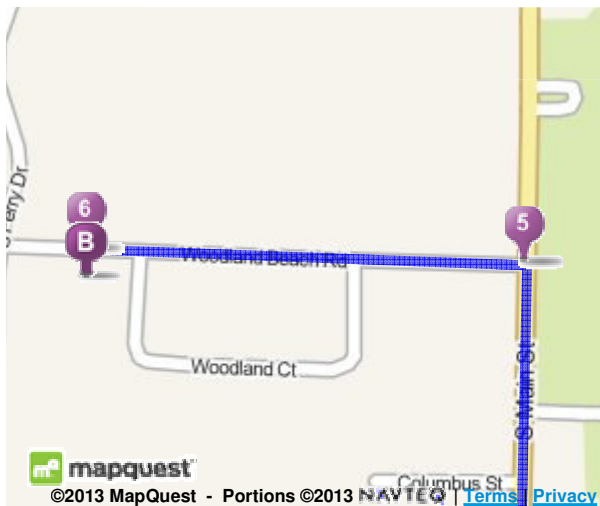
8.9 Mi Total



Woodland Beach Rd is just past Pinnacle Dr
If you reach Keyes St you've gone about 0.1 miles too far



6. **231 WOODLAND BEACH RD** is on the **right**. [Hide Map](#)

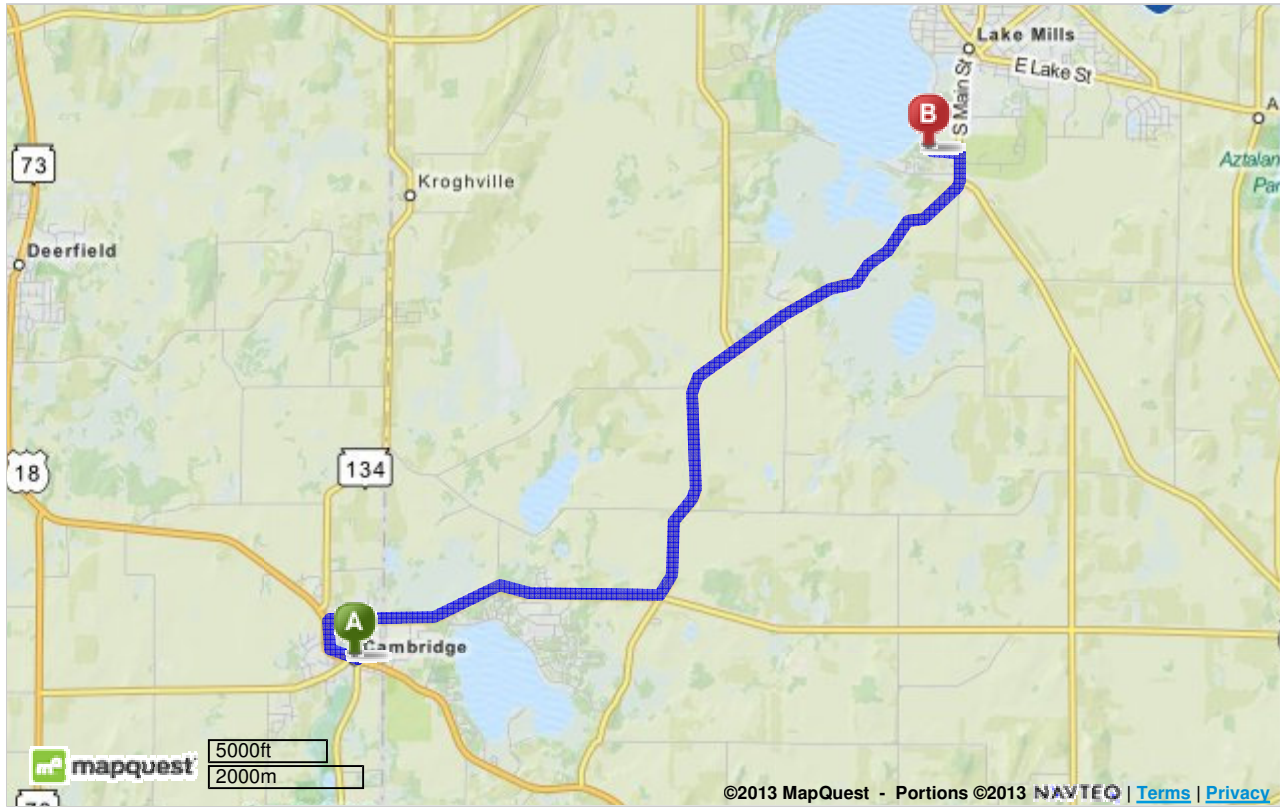


If you reach S Ferry Dr you've gone a little too far



231 Woodland Beach Rd, Lake Mills, WI 53551-1855

Total Travel Estimate: **8.90 miles - about 13 minutes**



©2013 MapQuest, Inc. Use of directions and maps is subject to the MapQuest Terms of Use. We make no guarantee of the accuracy of their content, road conditions or route usability. You assume all risk of use. [View Terms of Use](#)

BOOK TRAVEL with mapquest

877-577-5766

Book Now